
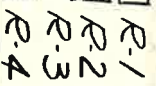








SCHAUMBURG

ROSELLE

-  R-1
-  R-2
-  R-3
-  R-4
-  B-1
-  B-2
-  M
-  SPECIAL USE

ROAD

# ZONING MAP

## HOFFMAN ESTATES

SCHAUMBURG TOWNSHIP - COOK CO.  
ILLINOIS

REVISED JAN. 62

